

GMC Heritage Cruisers September 2025 Rally

North Shore R.V. Park – Carrying Place, ON (City of Quinte West)

September 19-21, 2025

Early Bird Arrivals on September 18, 2025

Hosted by Greg & Donna Lipsett

Park is located at: 1675 County Road 64, Carrying Place, ON (tel. 613-475-2036)

GPS Coordinates N: 44.03339, W: -77.62467

Maps & Directions Attached

CAMPING

- Fully-serviced 30-amp campsite with both domestic water & sanitary sewer hook-up
- Each site includes a level gravel parking pad with picnic table and dedicated fire pit
- Comfort stations with hot showers and laundry are steps away
- On-site heated swimming pool
- We have full access to the indoor Rec Hall which includes a well-equipped kitchen
- Website: www.northshorepark.com

MEALS

Thursday dinner – The Whistling Duck Restaurant – 75 Harbour St, Brighton, ON (website: www.whistlingduck.ca)

Friday breakfast - Breakfast sandwiches, yogurt, fresh fruit, juice, coffee & tea

Friday dinner - Pot Luck! Bring your favorite dish to share with the group

Saturday breakfast - Breakfast sandwiches, yogurt, fresh fruit, juice, coffee & tea

Saturday dinner - Pizza Party!

Make your own personal-size custom pizza to be cooked in our pizza oven

All pizza dough, sauce, cheese and toppings will be provided

Caesar salad and garlic bread also provided

Sunday breakfast – muffins, donuts, toast, bagels, yogurt, fresh fruit, juice, coffee & tea


ACTIVITIES

- TBD (an update on this will follow)

COST

The cost per couple is \$80.00 or \$40.00 per person. The cost for dinner on Thursday night at the Whistling Duck Restaurant is not included in this amount. Each person/couple attending is responsible to pay for the cost of this dinner themselves.

Please note: Camping fees and any other activity fees are to be paid separately by the attendee to the provider at the time the fees/charges are incurred.



Registration Form

GMCHC September 2025 Rally - September 19-21, 2025

MUST BE REGISTERED NO LATER THAN FRIDAY AUGUST 15TH
EARLY RESERVATIONS APPRECIATED

Name(s) _____

Fee Enclosed _____ (\$80.00 per couple or \$40.00 per person)

Arrival Date (circle one) Thursday Friday Saturday

Will you be towing a car? (circle one) Yes No

Camping Fees - \$65.45 per night. Camping fees are to be paid directly to North Shore R.V. Park. Contact them at 613-475-2036 to make your camping reservation. We have 12 sites reserved for our group (sites 1-12 on the park map attached below). To qualify for our special discounted rate please make sure to mention you are booking with the GMC Heritage Cruisers Group at the time you are making your reservation with the park.
Please note: no additional fee for toads.

Make cheques payable to:

Greg Lipsett
1465 Salem Rd.
Consecon, ON
K0K 1T0

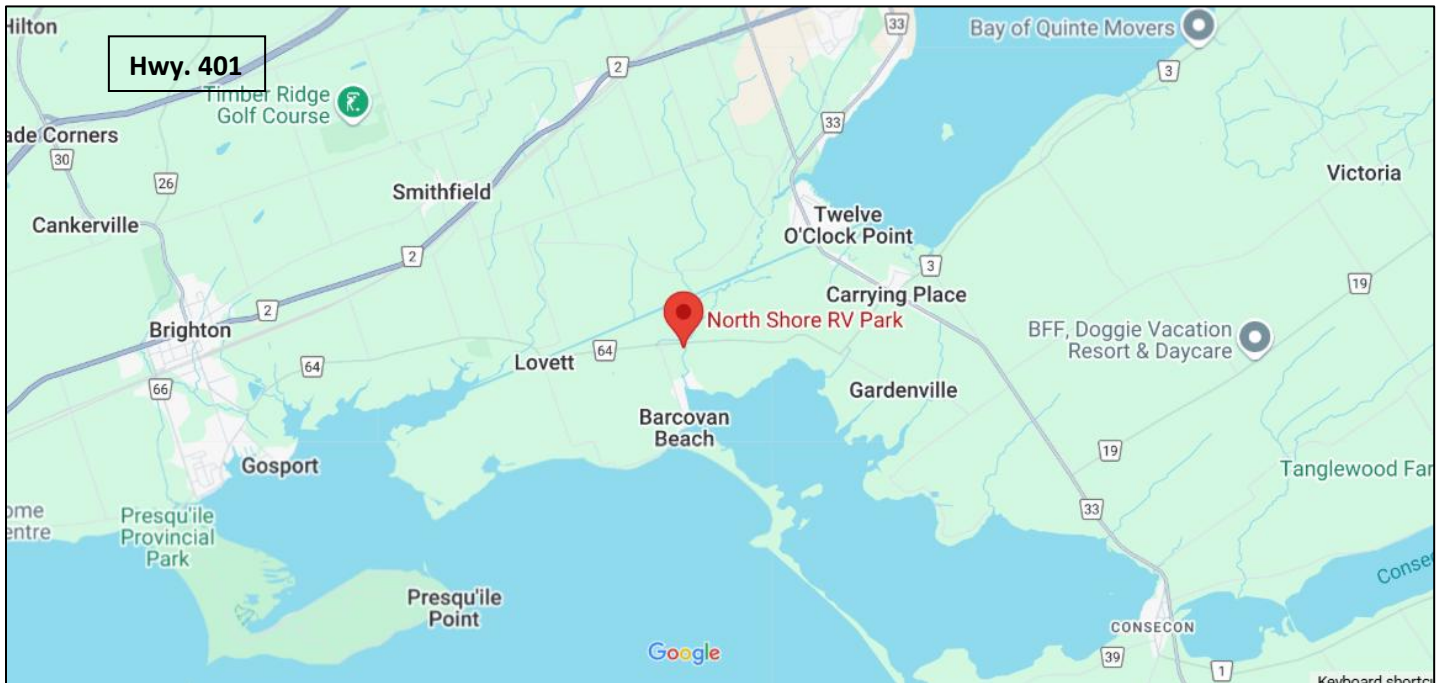
Or e-transfer to:


lipsettgreg@gmail.com

If you have any questions please call Greg at 416-200-5172 (cell) or Donna at 514-226-5352 (cell) or email lipsettgreg@gmail.com



REGIONAL MAP





PARK MAP



**North
Shore** R.V. PARK

www.northshorepark.com

The Place To Be

1675 County Road 64
Carrying Place
ON. K0K 1L0


(P) 613.475.2036

(W) www.northshorepark.com

(E) nshore@northshorepark.com

LEGEND

- 30 AMP Site (E/W/S)
- 30/50 AMP Site (E/W/S)
- Cottages
- 30/50 AMP Overnight Site (E/W/S)
- Buildings



DRIVING DIRECTIONS

How to find us

North Shore RV Park is located south of Hwy 401, ½ way between Carrying Place and Brighton on County Road #64.

- Distance from Ottawa 300 km.
- Distance from Montreal 400 km.
- Distance from Toronto 170 km.

Directions from Highway 401

From the West:

Exit 509 at Highway #30 south into Brighton.

At the 2nd light continue ahead on County Road #64 until you cross the Murray Canal. Keep to the left. North Shore Park is on the right ½ km past the golf club.



Warning!

Google Maps may direct you to take Highway 2 eastbound and then south on Boes Road. **Do not take this road!** There is a very low bridge (3.7 m) on this road and you can easily get stuck and damage your RV.

From the East:

Exit 522 at Highway #40 (Wooler Road). Go south till #40 ends at Highway #33. Turn right and continue until you cross the Murray Canal and enter Carrying Place. Turn right at County Road #64 (traffic lights). Stay on #64 for approx 4 km. North Shore Park is on the left.